

560000

565000

570000

575000

580000

32G16

32H13

5510000

5505000

5500000

5495000






11 Km

32G09

32H12

Larry showing IP chargeability anomaly

Legend

-  GMCU
-  GMZN
-  GMAU
-  P anomaly, chargeability
-  Project boundary

0 1 2 4 Km

1:100 000

NAD 1983, CSRS, UTM, Zone 18N, dm: 15°54' W

COPPER POINT PROJECT MAG TOTAL FIELD

